




Geography - Coast to Coast





















Seas around the UK:

Coastal erosion:

cracks ☐ stack ☐ arch ☐ small cave ☐ arch collapse ☐ stump ☐ large cave ☐



Ordnance map symbols

population	
weather	
transport	
beach	
cliffs	
dunes	
estuary	